

**Industrial** | For Lease

---

# 105 Queens Plate Drive Unit 2

Etobicoke, ON

**PRISTINE PRECAST INDUSTRIAL FACILITY WITH RARE 32' CLEAR HEIGHT**



**For more information, please contact:**

**Corby Rolin\***, SIOR  
Senior Vice President  
+1 416 798 6262  
[corby.rolin@cbre.com](mailto:corby.rolin@cbre.com)

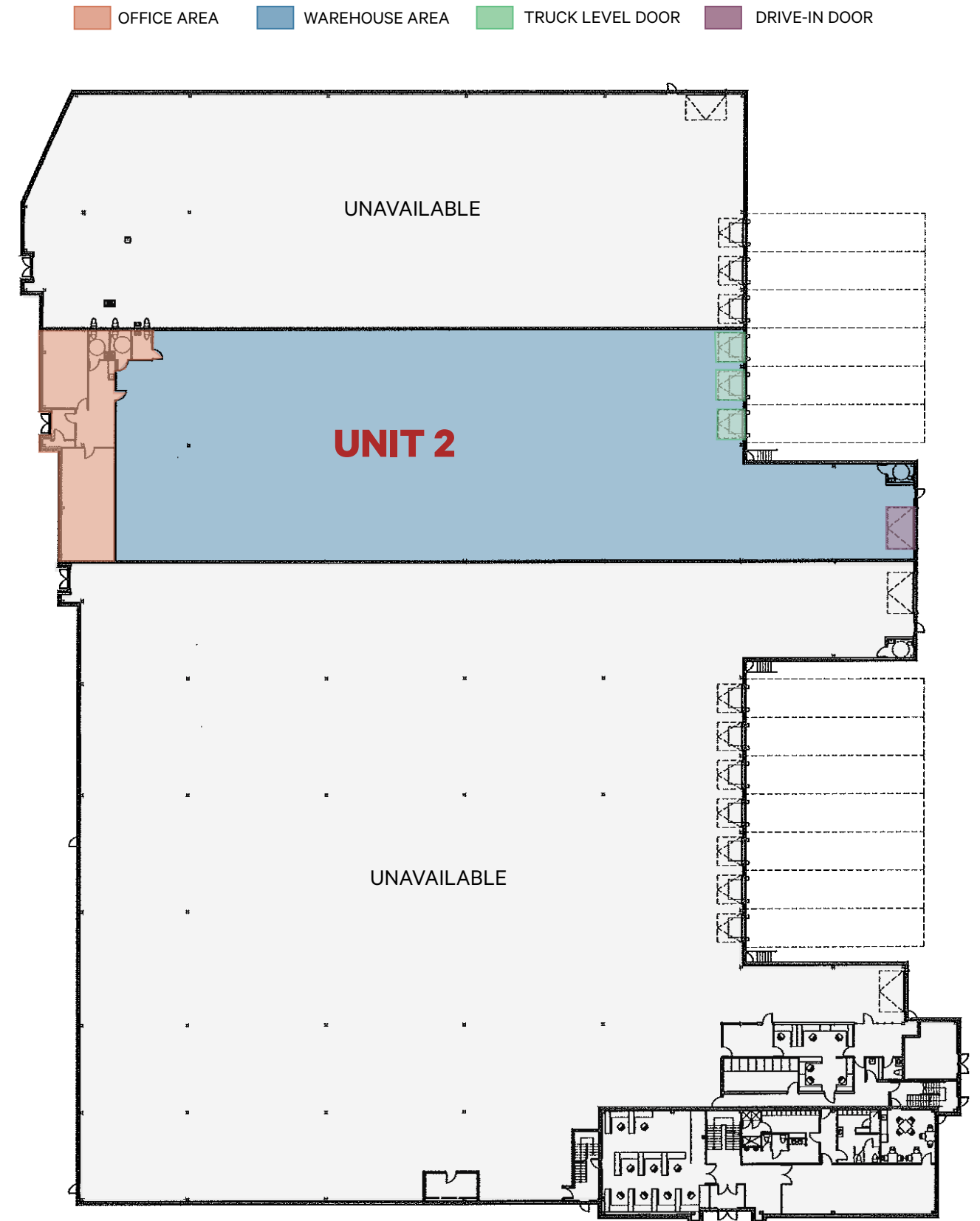
\*Sales Representative

**CBRE**

# Property Specifications

TOTAL AREA	±17,254 SQ. FT.
INDUSTRIAL AREA	95%
OFFICE AREA	5%
ASKING RATE	\$19.95 NET PER SQ. FT.
TMI (2024)	\$3.66 PER SQ. FT.
CLEAR HEIGHT	32'
SHIPPING DOORS	3 TRUCK LEVEL   1 DRIVE-IN
LIGHTING	MOTION SENSORED LED
HEATING	RADIANT
SPRINKLERS	ESFR
ZONING	E 1.0
POSSESSION	IMMEDIATE
COMMENTS	<ul style="list-style-type: none"> <li>•SECURITY SYSTEM AND RACKING ARE NEGOTIABLE - SPEAK TO L.A.</li> <li>•CLEAN USES ONLY</li> </ul>

# Floor Plan



PRECAST  
INDUSTRIAL  
FACILITY



RARE 32'  
CLEAR  
HEIGHT



MOTION SENSORED  
LED  
LIGHTING



GENEROUS  
SHIPPING  
YARD




EXCELLENT  
HIGHWAY  
ACCESS

# Property Photos



# Property Aerial



# Zoning

# E1.0

## PERMITTED USES

- Ambulance Depot
- Animal Shelter
- Artist Studio
- Automated Banking Machine
- Bindery
- Building Supply Yards
- Carpenter's Shop
- Cold Storage
- Contractor's Establishment
- Custom Workshop
- Dry Cleaning or Laundry Plant
- Financial Institution
- Fire Hall
- Industrial Sales and Service Use
- Kennel
- Laboratory
- All Manufacturing Uses except:
  - 1) Abattoir, Slaughterhouse or Rendering of Animals Factory;
  - 2) Ammunition, Firearms or Fireworks Factory;
  - 3) Asphalt Plant;
  - 4) Cement Plant, or Concrete Batching Plant;
  - 5) Crude Petroleum Oil or Coal Refinery;
  - 6) Explosives Factory;
  - 7) Industrial Gas Manufacturing;

## PERMITTED USES WITH CONDITIONS

- Body Rub Service (32)
- Cogeneration Energy (26)
- Crematorium (33)
- Drive Through Facility (5,21)
- Eating Establishment (1,19,30)
- Marihuana production facility (2)
- Metal Factory involving Forging and Stamping (25)
- Open Storage (10)
- Outdoor Patio (9)
- Public Utility (27,29)
- Recovery Facility (8)

- 8) Large Scale Smelting or Foundry Operations for the Primary Processing of Metals;
- 9) Pesticide or Fertilizer Manufacturing;
- 10) Petrochemical Manufacturing;
- 11) Primary Processing of Gypsum;
- 12) Primary Processing of Limestone;
- 13) Primary Processing of Oil-based Paints, Oil-based Coatings or Adhesives;
- 14) Pulp Mill, using pulpwood or other vegetable fibres;
- 15) Resin, Natural or Synthetic Rubber Manufacturing;
- 16) Tannery
- Office
- Park
- Performing Arts Studio
- Pet Services
- Police Station
- Printing Establishment
- Production Studio
- Public Works Yard
- Service Shop
- Software Development and Processing
- Warehouse

- Recreation Use (7)
- Renewable Energy (26)
- Retail Service (3)
- Retail Store (4,30)
- Shipping Terminal (11)
- Take-out Eating Establishment (1,30)
- Transportation Use (28)
- Vehicle Depot (6)
- Vehicle Fuel Station (16,30)
- Vehicle Repair Shop (23)
- Vehicle Service Shop (17,31)
- Vehicle Washing Establishment (18)

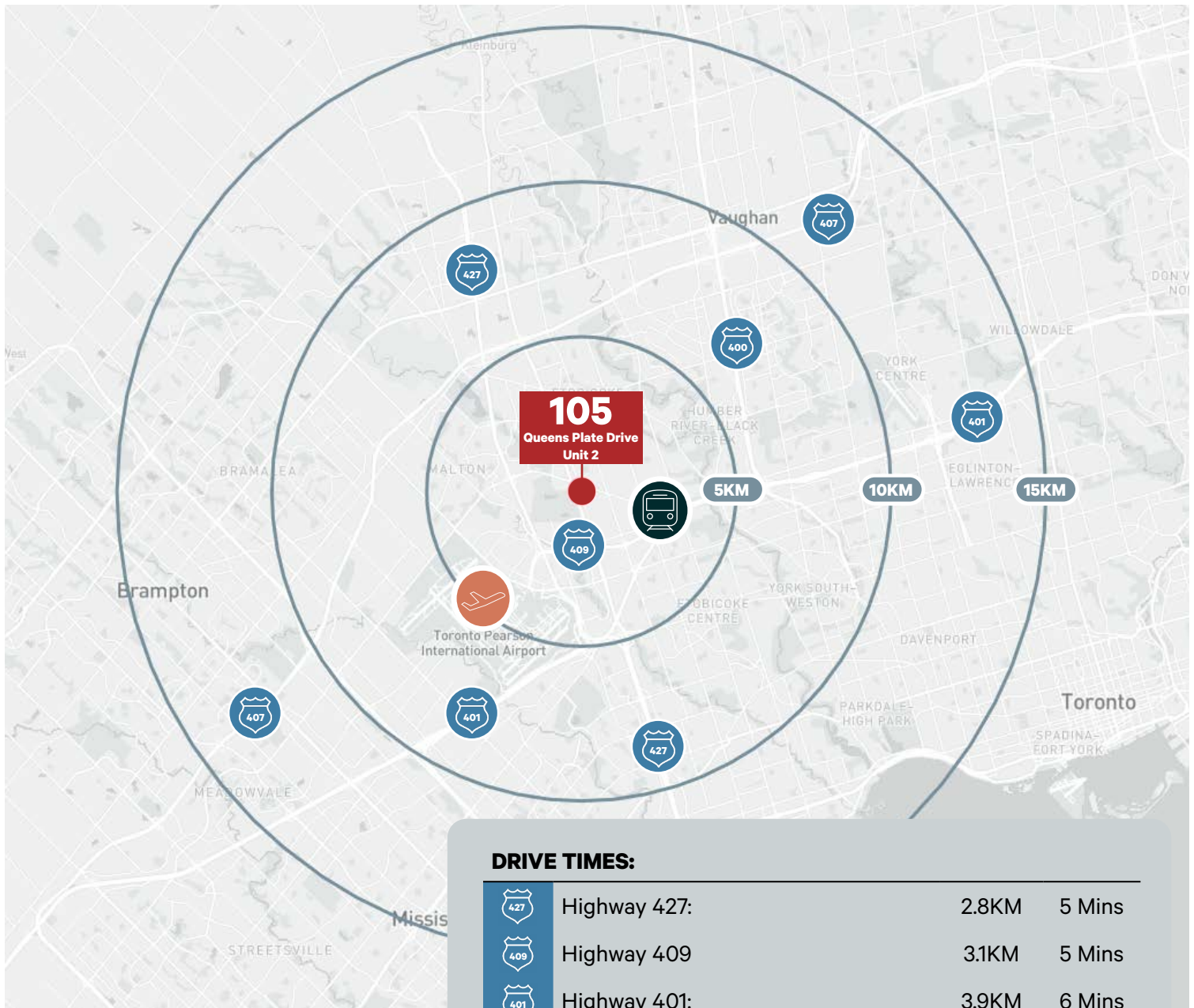
[CLICK HERE FOR FULL ZONING DETAILS](#)

# Amenities & Transportation Map



## TTC TRANSIT ROUTES

- 112 WEST MALL
- 46 MARTIN GROVE
- 37 ISLINGTON
- 45 KIPLING
- 927 HIGHWAY 27 EXPRESS
- ETOBICOKE NORTH GO STATION



**DRIVE TIMES:**

	Highway 427:	2.8KM	5 Mins
	Highway 409:	3.1KM	5 Mins
	Highway 401:	3.9KM	6 Mins
	Highway 407:	5.7 KM	10 Mins
	Highway 400:	7.5 KM	14 Mins
	Etobicoke North GO Station:	3.7 KM	7 Mins
	Toronto Pearson International Airport:	5.2 KM	7 Mins

**Contact Us**

**Corby Rolin, SIOR\***  
Senior Vice President  
+1 416 798 6262  
corby.rolin@cbre.com

\*Sales Representative

This disclaimer shall apply to CBRE Limited, Real Estate Brokerage, and to all other divisions of the Corporation ("CBRE"). The information set out herein, including, without limitation, any projections, images, opinions, assumptions and estimates obtained from third parties (the "Information") has not been verified by CBRE, and CBRE does not represent, warrant or guarantee the accuracy, correctness and completeness of the Information. CBRE does not accept or assume any responsibility or liability, direct or consequential, for the Information or the recipient's reliance upon the Information. The recipient of the Information should take such steps as the recipient may deem necessary to verify the Information prior to placing any reliance upon the Information. The Information may change and any property described in the Information may be withdrawn from the market at any time without notice or obligation to the recipient from CBRE. CBRE and the CBRE logo are the service marks of CBRE Limited and/or its affiliated or related companies in other countries. All other marks displayed on this document are the property of their respective owners. All Rights Reserved. Mapping Sources: Canadian Mapping Services canadamapping@cbre.com; DMTI Spatial, Environics Analytics, Microsoft Bing, Google Earth